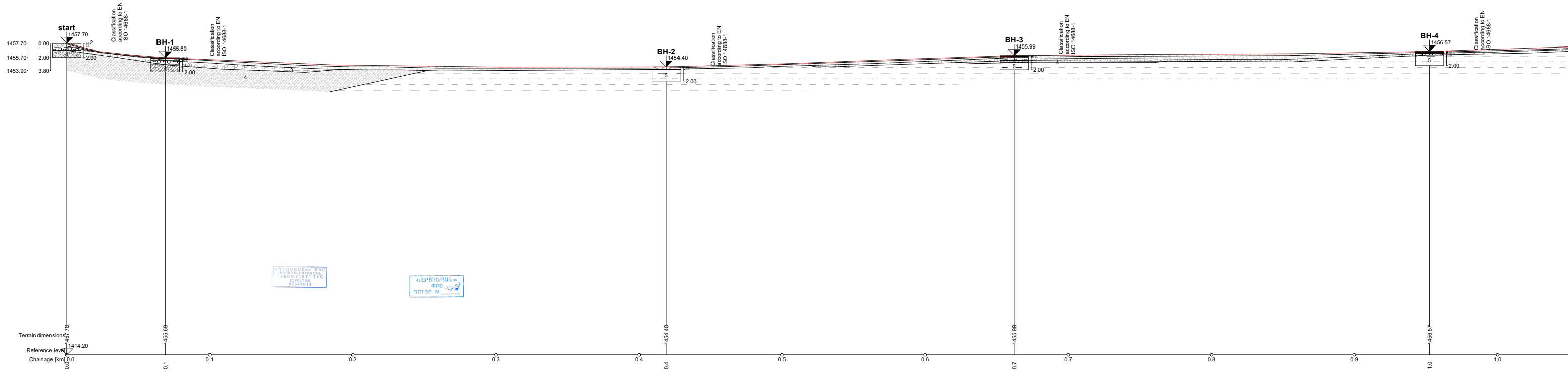
start
1457.70
1457.70
1455.70
1453.90
0.00
2.00
3.80
2
2.00
4
Classification according to EN ISO 14688-1
BH-1
1455.69
4
1.00
2.00
Classification according to EN ISO 14688-1
3
4
BH-2
1454.40
5
2.00
Classification according to EN ISO 14688-1
BH-3
1455.99
5
2.00
4
Classification according to EN ISO 14688-1
BH-4
1456.57
5
2.00
Classification according to EN ISO 14688-1
Terrain dimensions
1457.70
1455.69
1454.40
1455.99
1456.57
Reference level
1414.20
Chainage [km]
0.0
0.0
0.1
0.1
0.2
0.3
0.4
0.4
0.5
0.6
0.7
0.7
0.8
0.9
1.0
1.0

«ՊՐՈՄԵԹԵՅ» ՍՊԸ
ՓՈՐՁԱՔՆՆՈՒԹՅՈՒՆ
"PROMETEY" LLC
EXPERTISE
02847013

«ԱՐՑԱԽՅԱՆ»
ՓԲԸ
ԳՈՒՅՑ N

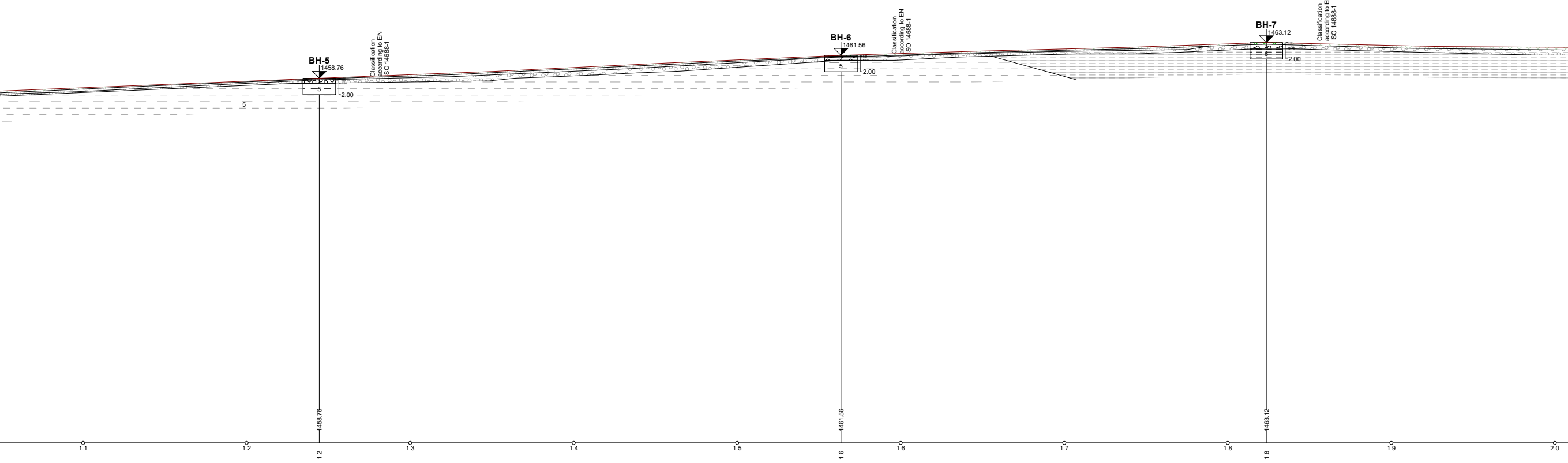
BH-5
1458.76
Classification according to EN ISO 14688-1
5
2.00
5
BH-6
1461.56
Classification according to EN ISO 14688-1
5
2.00
BH-7
1463.12
Classification according to EN ISO 14688-1
6
2.00
1458.76
1461.56
1463.12
1.1
1.2
1.2
1.3
1.4
1.5
1.6
1.6
1.7
1.8
1.8
1.9
2.0

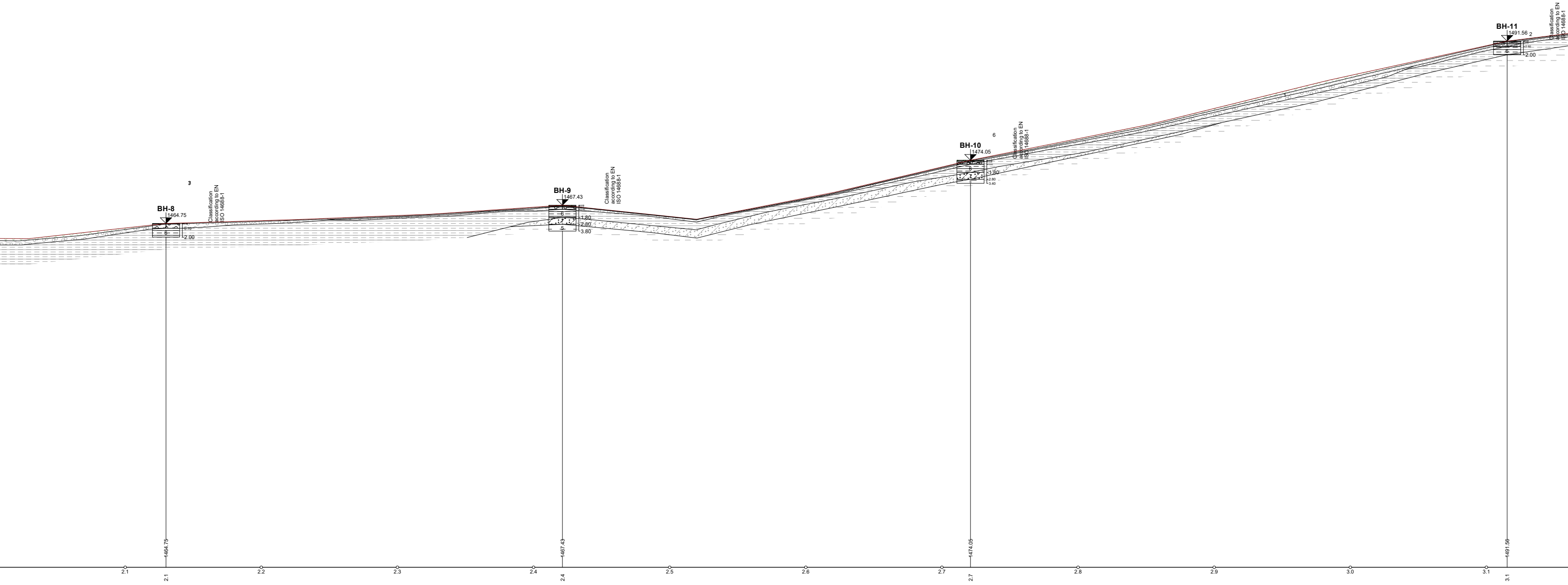
3
BH-8
1464.75
6
0.70
2.00
Classification according to EN ISO 14688-1
BH-9
1467.43
6
7
5
1.80
2.80
3.80
Classification according to EN ISO 14688-1
6
BH-10
1474.05
6
7
5
1.80
2.80
3.40
Classification according to EN ISO 14688-1
BH-11
1491.56
2
6
0.80
2.00
Classification according to EN ISO 14688-1
1464.75
1467.43
1474.05
1491.56
2.1
2.1
2.2
2.3
2.4
2.4
2.5
2.6
2.7
2.7
2.8
2.9
3.0
3.1
3.1

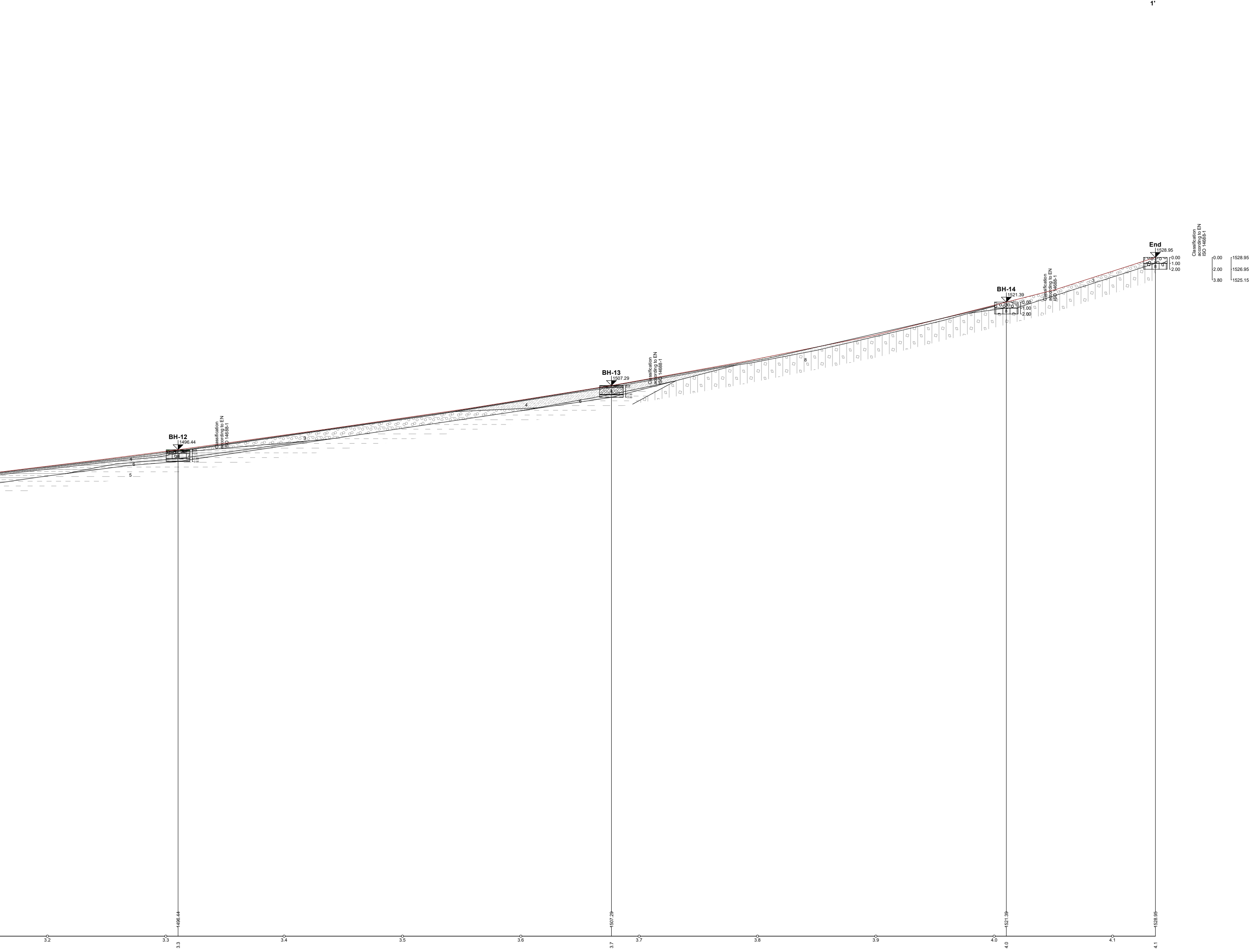
1'
BH-12
1496.44
Classification according to EN ISO 14688-1
BH-13
1507.29
Classification according to EN ISO 14688-1
BH-14
1521.39
0.00
1.00
2.00
Classification according to EN ISO 14688-1
End
1528.95
0.00
1.00
2.00
Classification according to EN ISO 14688-1
0.00
2.00
3.80
1528.95
1526.95
1525.15
3
4
5
6
8
1496.44
1507.29
1521.39
1528.95
3.2
3.3
3.3
3.4
3.5
3.6
3.7
3.7
3.8
3.9
4.0
4.0
4.1
4.1

## GEOLOGICAL SECTION 1-1' S 1:1000/200

Gusanagyugh geological section

[GEO5 - Stratigraphy (64 bit) | version 5.2024.116.0 | hardware key 31604 / 1 | Terraform | Copyright © 2024 Fine spol. s r.o. All Rights Reserved | www.finesoftware.eu]